



Joseph Priestley, *Chart of Biography* (1765) courtesy of [University of Oregon](#)

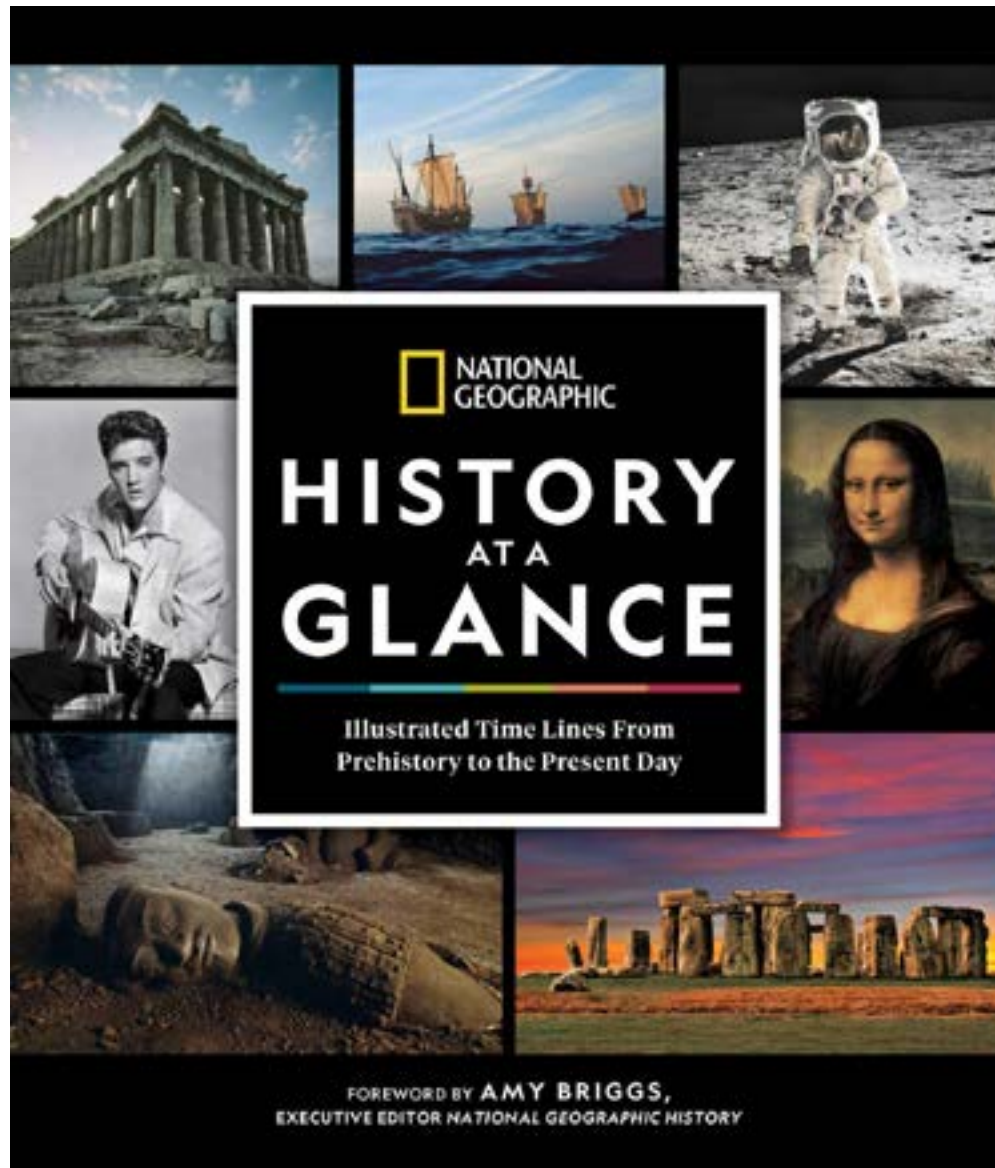


Joseph Priestley, A New Chart of History (1769) courtesy of [University of Oregon](https://www.oregon.gov)

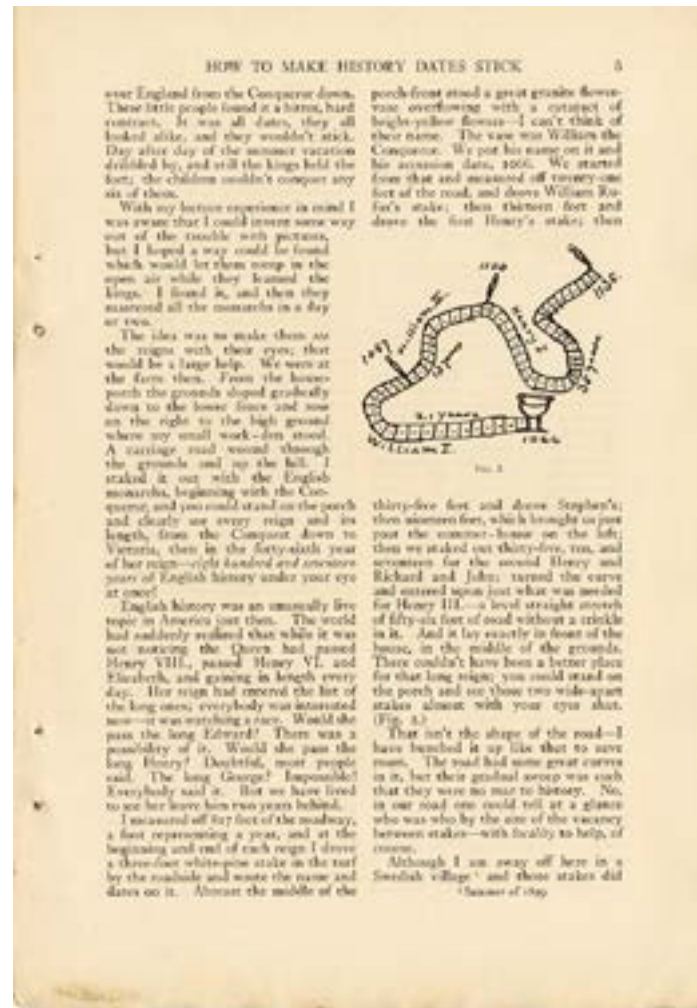


John B. Sparks, *Histomap: Four Thousand Years of History, Relative Power of Contemporary States, Nations, and Empires* (Chicago, IL: Rand McNally, 1931).  
Beinecke Rare Book and Manuscript Library, Yale University. Images courtesy of the Glanz Family Trust.






National Geographic's *History at a Glance* (2019)



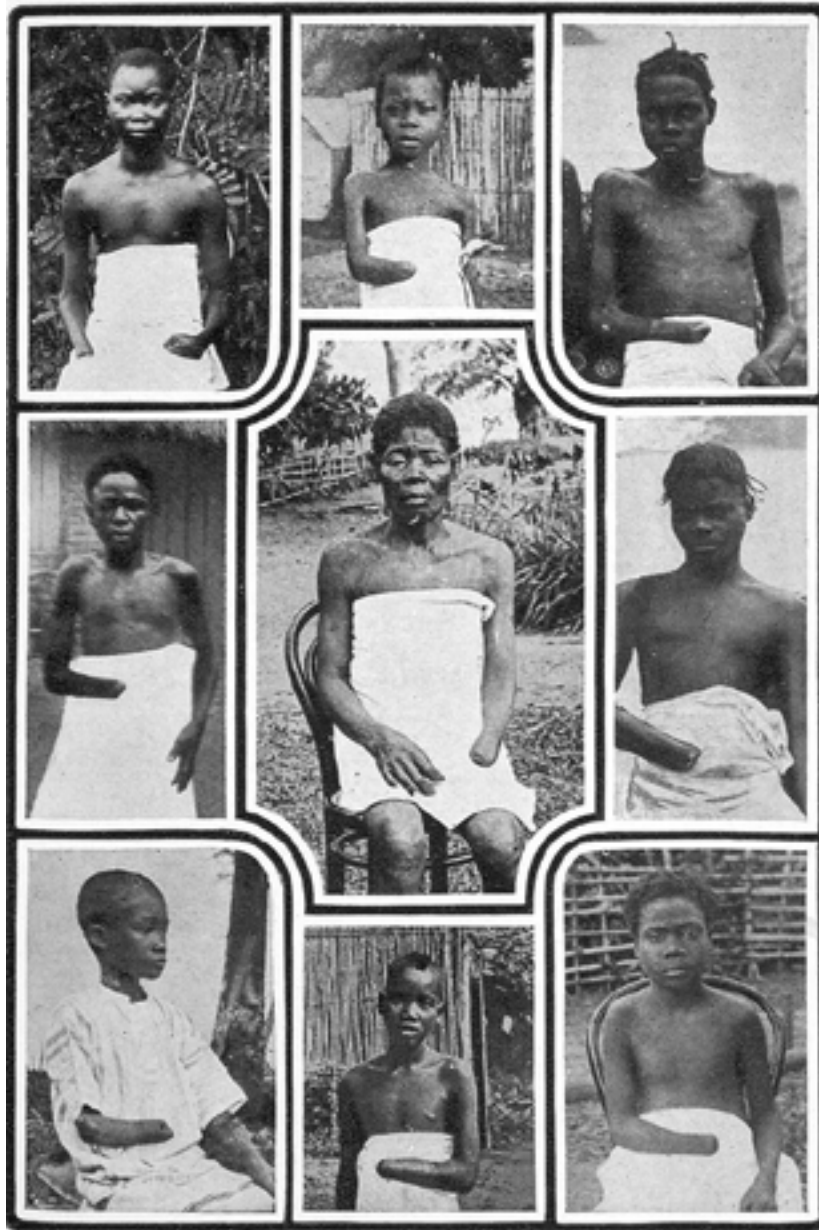
Pages from Mark Twain, "How to Make History Dates Stick," *Harper's Monthly Magazine*, Vol. CXXX, December 1914, No. DCCLXXV. The sketch above is Twain's rendering of the roadway game he constructed at Quarry Farm. Images courtesy of [Time OnLine at the University of Oregon](http://Time OnLine at the University of Oregon).



Mark Twain's Memory Builder, 1892. Complete set including game board with rules on reverse, pamphlet of facts, pin box. Courtesy of the Mark Twain Project, Bancroft Library, University of California, Berkeley and [Time OnLine](#).



Daniel Beard, "Brother!—To Dirt Like This?," from Mark Twain, *A Connecticut Yankee in King Arthur's Court* (1889).  
[Library of Congress Prints and Photographs Division](#), Washington, DC, 20540, USA.



“Mutilated Congolese children and adults (c. 1900–1905) in Belgian colonial Congo Free State (present-day Democratic Republic of the Congo).”  
Printed in Mark Twain, *King Leopold’s Soliloquy: A Defense of His Congo Rule* (Boston: The P. R. Warren Co., 1905). Courtesy of [Wikimedia Commons](#).





Illustration featured in Mark Twain, *Following the Equator: A Journey Around the World* (1897). Courtesy of [Project Gutenberg](https://www.gutenberg.org/).